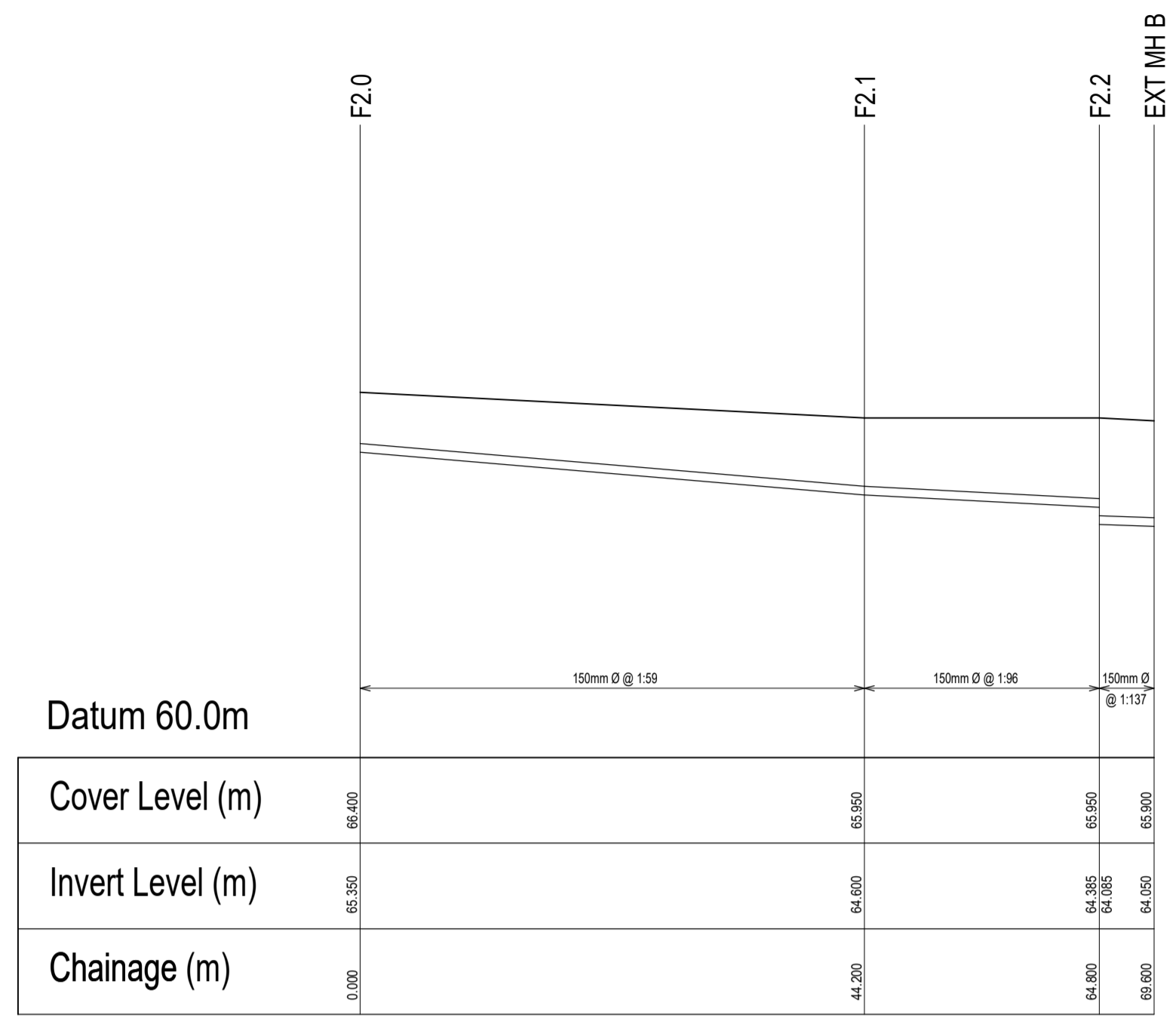
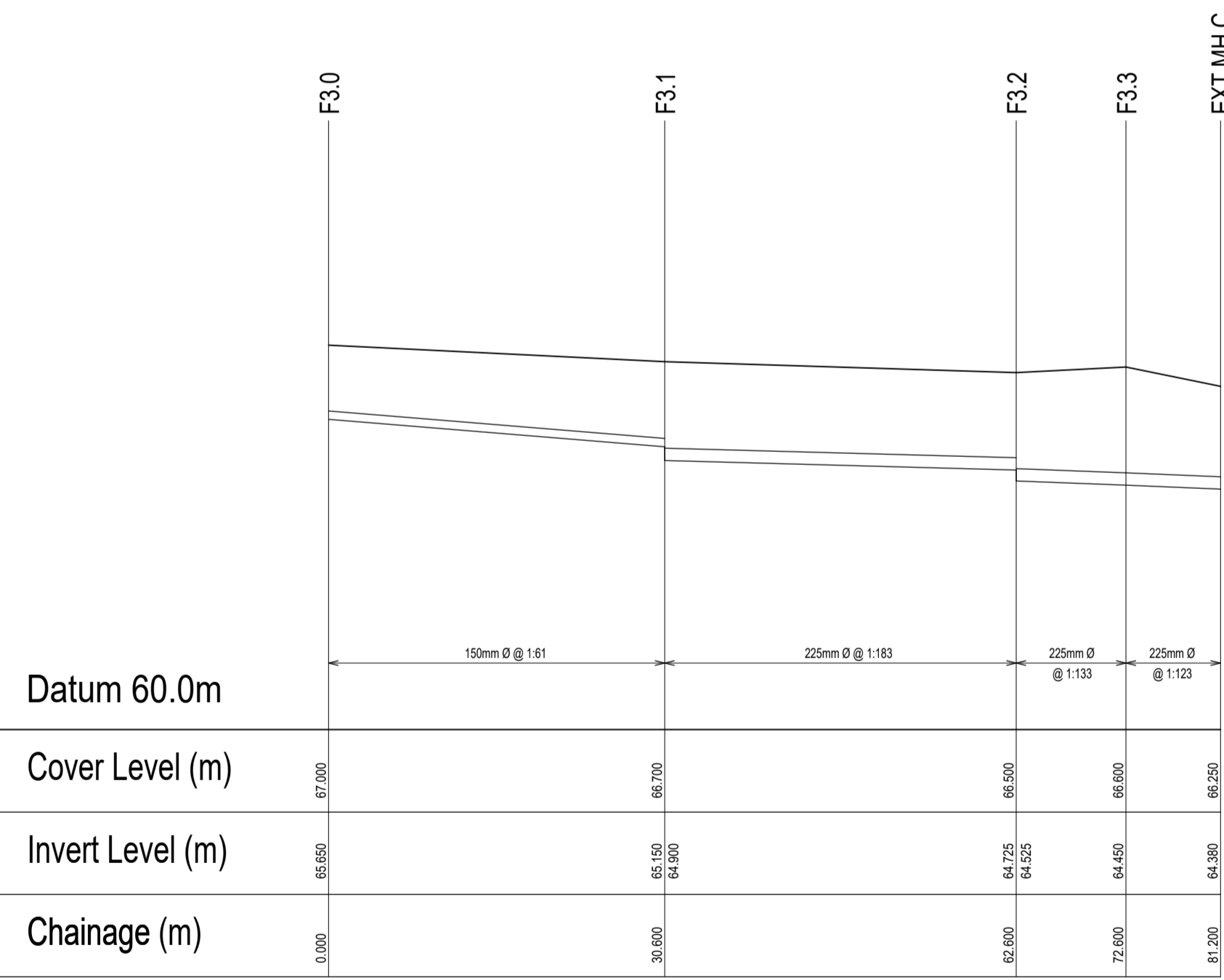


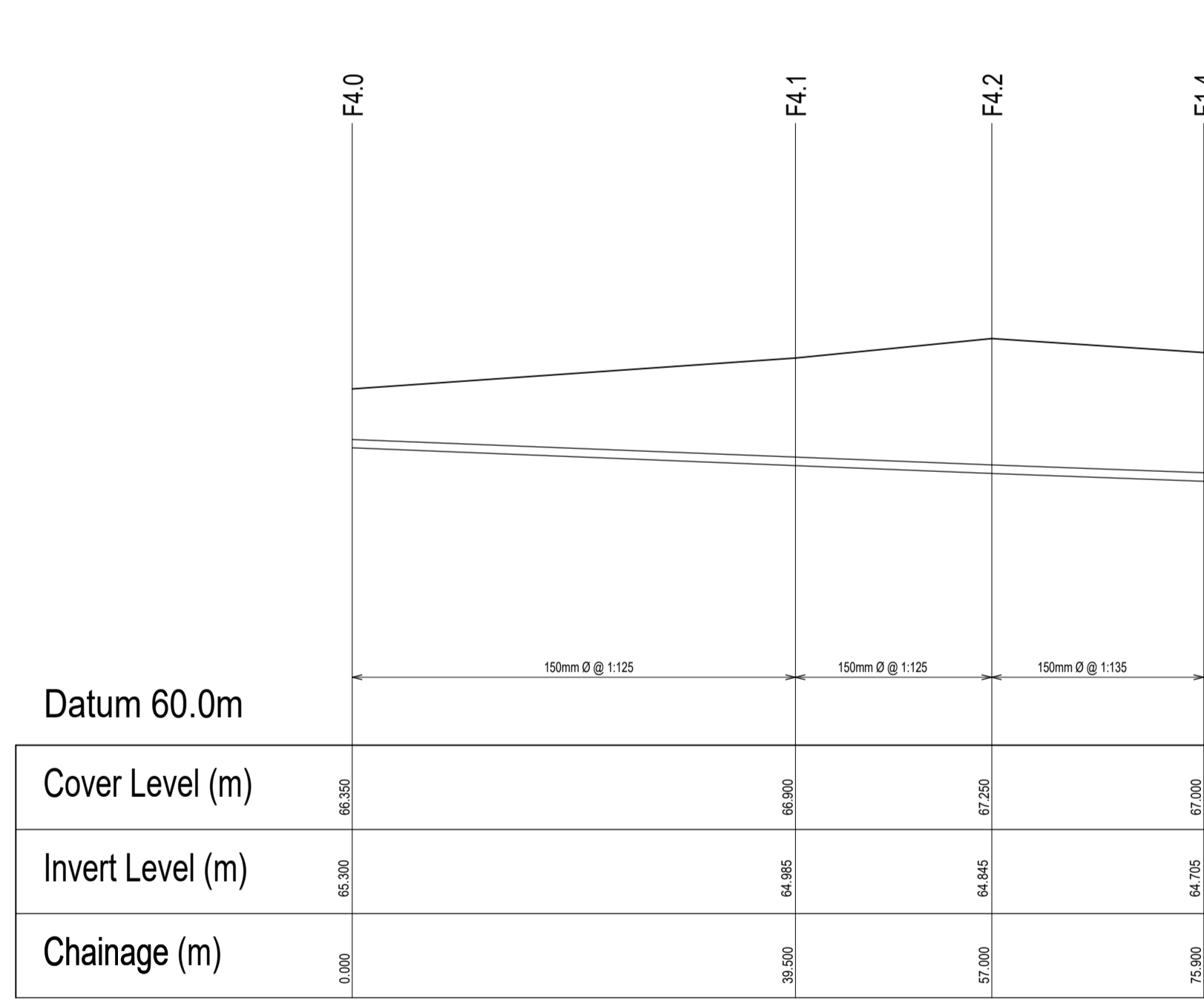
F1.0-EXT MH A
Scale: Horizontal 1/500, Vertical 1/100



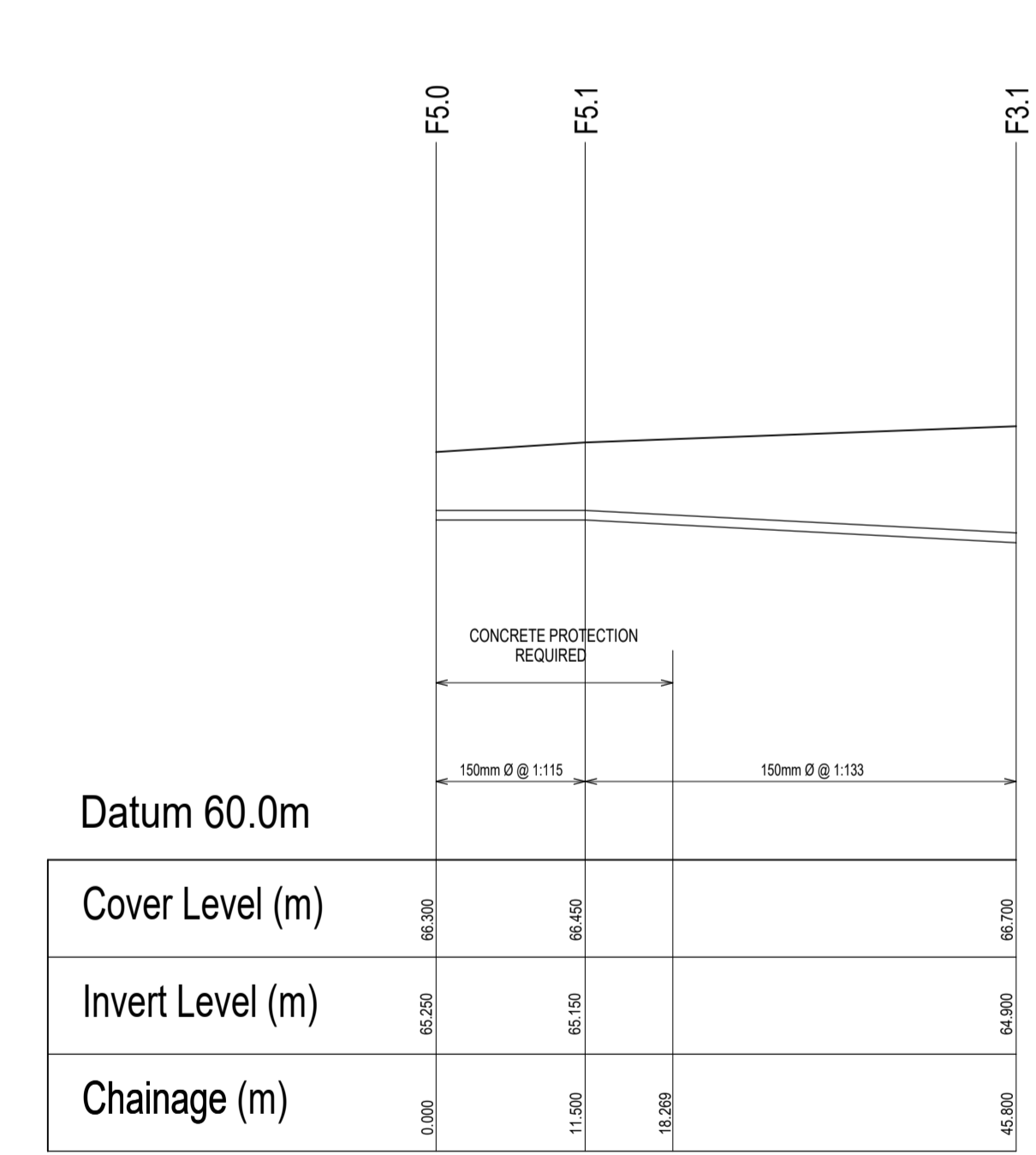
F2.0-EXT MH B
Scale: Horizontal 1/500, Vertical 1/100



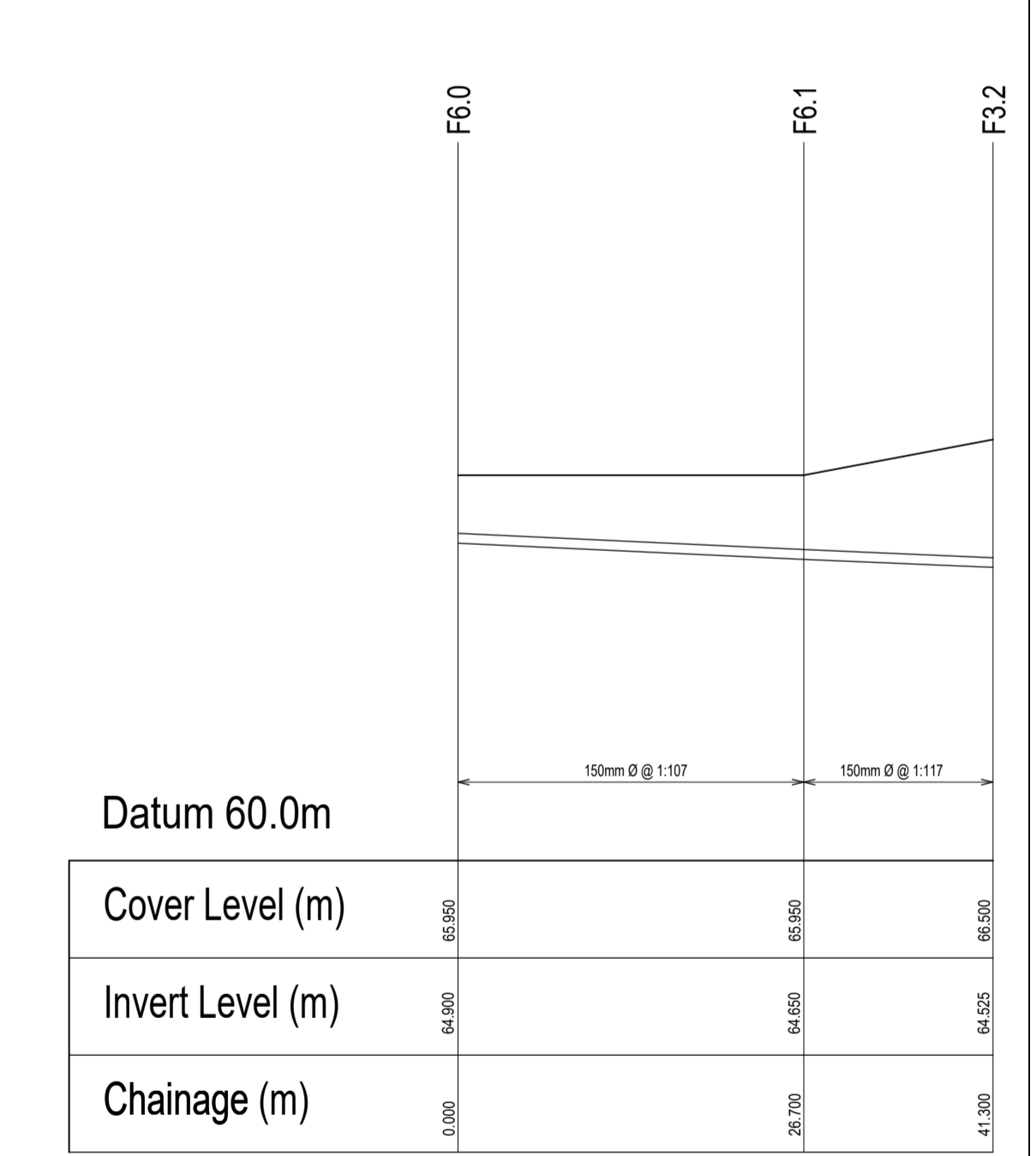
F3.0-EXT MH C
Scale: Horizontal 1/500, Vertical 1/100



F4.0-F1.4
Scale: Horizontal 1/500, Vertical 1/100



F5.0-F3.1
Scale: Horizontal 1/500, Vertical 1/100



F6.0-F3.2
Scale: Horizontal 1/500, Vertical 1/100

No.	Date	Description	Drawn	Checked	Approved
PL1	11/08/2020	PLANNING ISSUE - STAGE 1 - PRE APPLICATION CONSULTATION	TD	DCH	M.P.
PL2	11/08/2020	PLANNING ISSUE - RUSH WATER DESIGN SUBMISSION	TD	DCH	M.P.
PL3	11/11/2020	ADDITIONAL RUSH WATER COMMENTS	DCH	DCH	M.P.
PL4	18/02/2120	MANHOLE ADDED TO F3.0-F3.1	MT	DCH	M.P.
PL5	12/02/2021	PLANNING ISSUE - STAGE 2 SHD PLANNING SUBMISSION	DCH	M.P.	M.P.
PL6	26/03/2021	PLANNING ISSUE - STAGE 2 SHD PLANNING SUBMISSION	DCH	M.P.	M.P.

GENERAL NOTES:-

- THIS DRAWING TO BE READ IN CONJUNCTION WITH ALL RELEVANT ARCHITECTS & ENGINEERS DRAWINGS & SPECIFICATIONS.
- DO NOT SCALE. USE FIGURED DIMENSIONS ONLY.
- THE CONTRACTOR SHALL VERIFY ALL DIMENSIONS & ELEVATIONS WITH ARCHITECTURAL DRAWINGS PRIOR TO START OF CONSTRUCTION. ALL DISCREPANCIES TO BE NOTIFIED, IN WRITING TO ENGINEERS & ARCHITECTS FOR RESOLUTION.
- ALL DIMENSIONS ON DRAWINGS ARE IN MILLIMETRES UNLESS OTHERWISE NOTED.

DRAWING NOTES:-

REFER TO NOTES TEMPLATE

ABBREVIATIONS:-

- | | |
|------|------------------------|
| BTM | BOTTOM |
| C/C | CENTRE TO CENTRE |
| CTRS | CENTRES |
| SFL | STRUCTURAL FLOOR LEVEL |
| FFL | FINISHED FLOOR LEVEL |
| TOC | TOP OF CONCRETE |
| TP | TOP |
| TOS | TOP OF STEEL |
| UNO | UNLESS NOTED OTHERWISE |

GENERAL LEGEND:-

ALL SETTING OUT DIMENSIONS TO BE CHECKED AGAINST ARCHITECTS DRAWINGS. ARCHITECTS DRAWINGS TO TAKE PRECEDENCE.

<p>Martin Peters Associates Consulting Engineers</p> <p>O'Donnell Road Kilbenny DUBLIN 15</p> <p>T: +353 96 7700781 F: +353 96 7700728 E: info@mpa.ie W: www.mpa.ie</p>	Client:	DENIS TREACY CONSTRUCTION LTD
	Project:	RESIDENTIAL DEVELOPMENT, MARGARET'S FIELDS, CALLAN ROAD, KILKENNY
	Drawing Title:	PROPOSED FOUL LONG SECTIONS SHEET 1
	Project No:	201004
Drawing No:	201004/C/020	Scale @ A1: VARIES
Drawn:	TD	Rev: PL6
Checked:	DCH	Date: 06/08/20